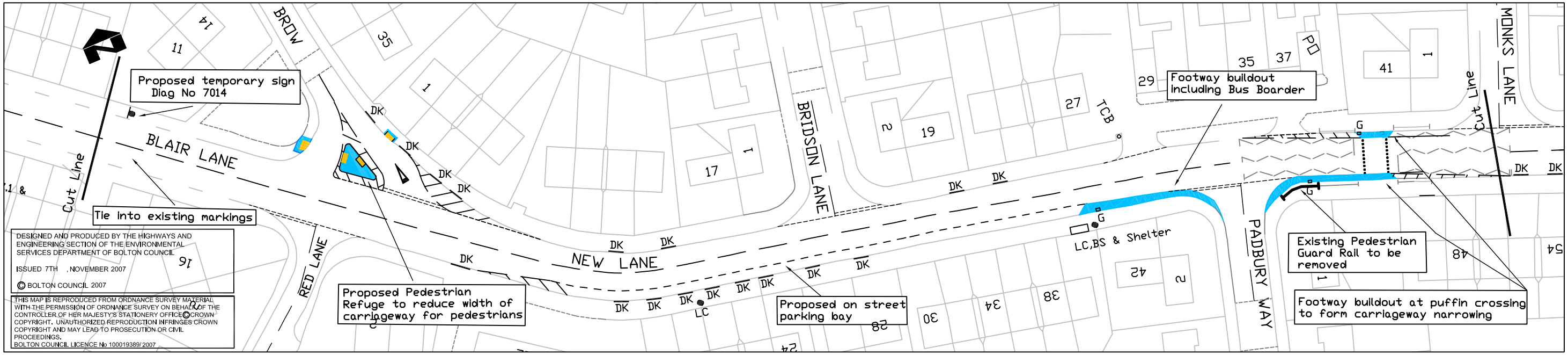

DESIGNED AND PRODUCED BY THE HIGHWAYS AND ENGINEERING SECTION OF THE ENVIRONMENTAL SERVICES DEPARTMENT OF BOLTON COUNCIL

ISSUED 7TH , NOVEMBER 2007

© BOLTON COUNCIL 2007

THIS MAP IS REPRODUCED FROM ORDNANCE SURVEY MATERIAL WITH THE PERMISSION OF ORDNANCE SURVEY ON BEHALF OF THE CONTROLLER OF HER MAJESTY'S STATIONERY OFFICE © CROWN COPYRIGHT. UNAUTHORIZED REPRODUCTION INFRINGES CROWN COPYRIGHT AND MAY LEAD TO PROSECUTION OR CIVIL PROCEEDINGS.
BOLTON COUNCIL LICENCE No 100019389/2007

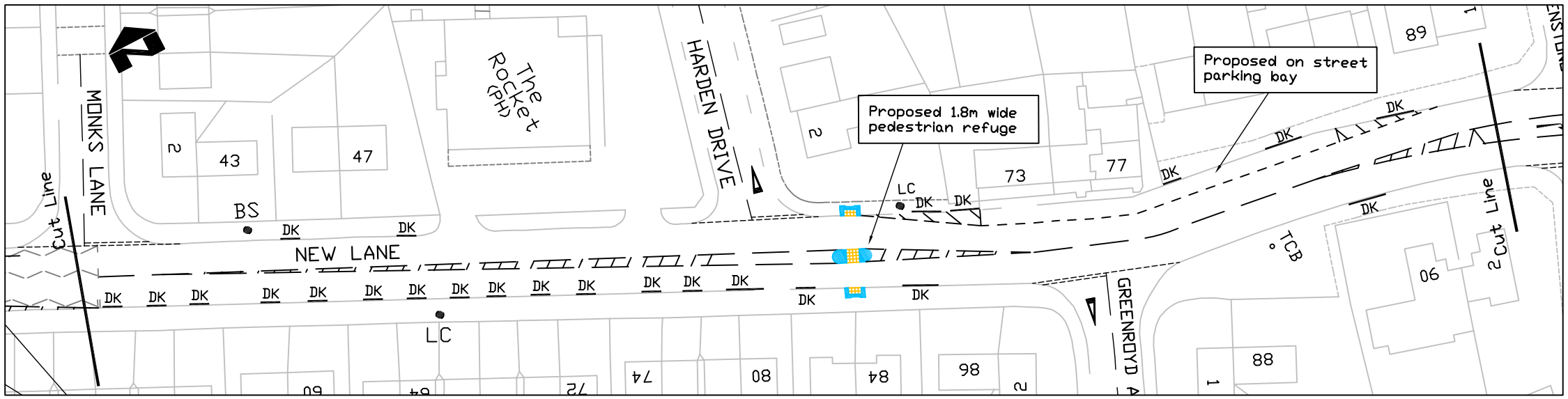

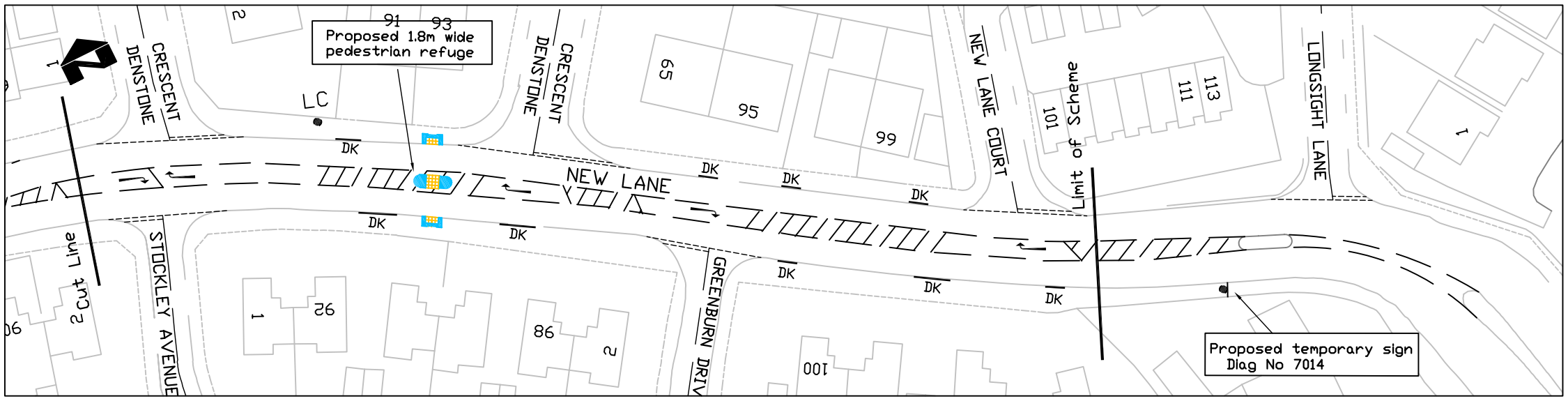

KEY

1.8 / 5.4	Proposed Pedestrian Refuge including Buff Tactile Paving
	Proposed Buildout including a bus boarder
	Proposed white hatched marking
DK	Existing Dropped Kerb
BS	Existing Bus Stop
LC	Existing Lighting Column

Rev.	Amendments	By	Date	Chkd.

Bolton Council

HIGHWAYS AND ENGINEERING DEVELOPMENT SERVICES

'KEEPING PEOPLE MOVING SAFELY'

ENVIRONMENTAL SERVICES DEPARTMENT

Director: Malcolm J. Cox MBA, BSc, C.Eng, MICE

Assistant Director (Highways and Engineering Division): Peter Molyneux MBA CEng MICE MIHT MCMI

LOCAL SAFETY 2007 / 2008

NEW LANE BREIGHTMET PEDESTRIAN SCHEME

Status	CONSULTATION		
Date	NOV 2007	Drawn-by	Y.PARTINGTON
Scale	N.T.S.	Checked by	J.FISHER
Drawing Size	A3	CAD ref.	
Drawing No.	932080/04	Revision	