

Bolton Council

Highways & Engineering Division
Paderborn House
Bolton BL1 1UA

www.bolton.gov.uk/highways
highways@bolton.gov.uk

Key to Restriction Types Displayed

- 20mph
- 30mph
- 40mph
- 50mph
- Derestricted

Reproduced with permission of Ordnance Survey on behalf of the Controller of Her Majesty's Stationery Office + Crown copyright and database rights under licence.

Licence No: 100019389 2017

Chorley Old Rd, Old Kiln Lane,
Walker Fold Rd, Colliers Row
Rd, Scout Rd, Smithills Dean Rd
Existing Speed Limits

Page
1 of 10

Scale	1 : 2750
Date	16/05/2017
Drawing No.	303848-2
Drawn by	PDH
Checked by	HS
Drawing Size	A3



NORTH

Bolton Council

Highways & Engineering Division
Paderborn House
Bolton BL1 1UA

www.bolton.gov.uk/highways
highways@bolton.gov.uk

Key to Restriction Types Displayed

- 20mph
- 30mph
- 40mph
- 50mph
- Derestricted

Reproduced with permission of Ordnance Survey on behalf of the Controller of Her Majesty's Stationery Office + Crown copyright and database rights under licence.

Licence No: 100019389 2017

Chorley Old Rd, Old Kiln Lane,
Walker Fold Rd, Colliers Row
Rd, Scout Rd, Smithills Dean Rd
Existing Speed Limits

Page
2 of 10

Scale	1 : 2750
Date	16/05/2017
Drawing No.	303848-2
Drawn by	PDH
Checked by	HS
Drawing Size	A3



Bolton Council

Highways & Engineering Division
Paderborn House
Bolton BL1 1UA

www.bolton.gov.uk/highways
highways@bolton.gov.uk

Key to Restriction Types Displayed

- 20mph
- 30mph
- 40mph
- 50mph
- Derestricted

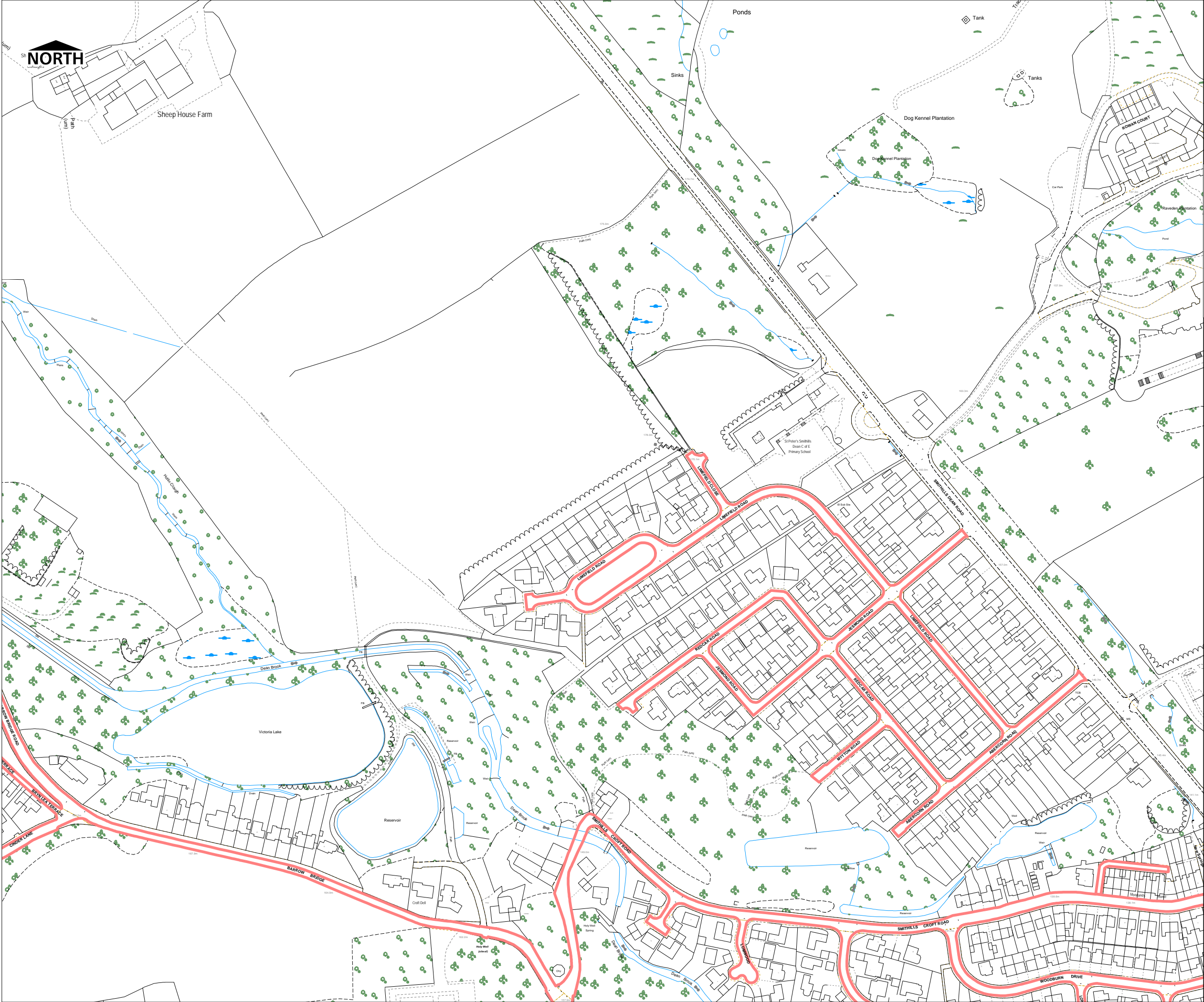
Reproduced with permission of Ordnance Survey on behalf of the Controller of Her Majesty's Stationery Office + Crown copyright and database rights under licence.

Licence No: 100019389 2017

Chorley Old Rd, Old Kiln Lane,
Walker Fold Rd, Colliers Row
Rd, Scout Rd, Smithills Dean Rd
Existing Speed Limits

Page
3 of 10

Scale	1 : 2750
Date	16/05/2017
Drawing No.	303848-2
Drawn by	PDH
Checked by	HS
Drawing Size	A3



Bolton Council

Highways & Engineering Division
Paderborn House
Bolton BL1 1UA

www.bolton.gov.uk/highways
highways@bolton.gov.uk

Key to Restriction Types Displayed

- 20mph
- 30mph
- 40mph
- 50mph
- Derestricted

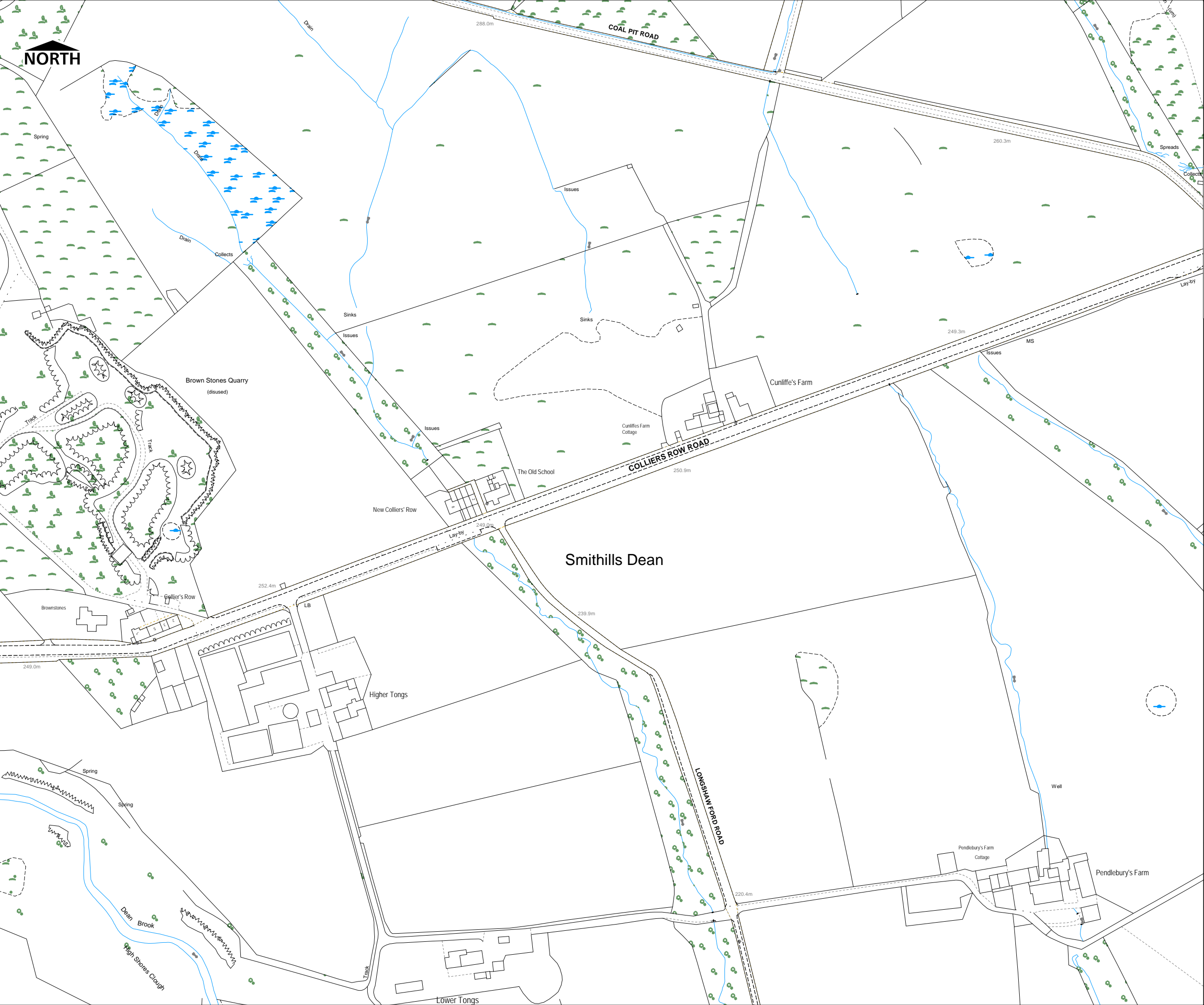
Reproduced with permission of Ordnance Survey on behalf of the Controller of Her Majesty's Stationery Office + Crown copyright and database rights under licence.

Licence No: 100019389 2017

Chorley Old Rd, Old Kiln Lane,
Walker Fold Rd, Colliers Row
Rd, Scout Rd, Smithills Dean Rd
Existing Speed Limits

Page
4 of 10

Scale	1 : 2750
Date	16/05/2017
Drawing No.	303848-2
Drawn by	PDH
Checked by	HS
Drawing Size	A3



Key to Restriction Types Displayed

- 20mph
- 30mph
- 40mph
- 50mph
- Derestricted

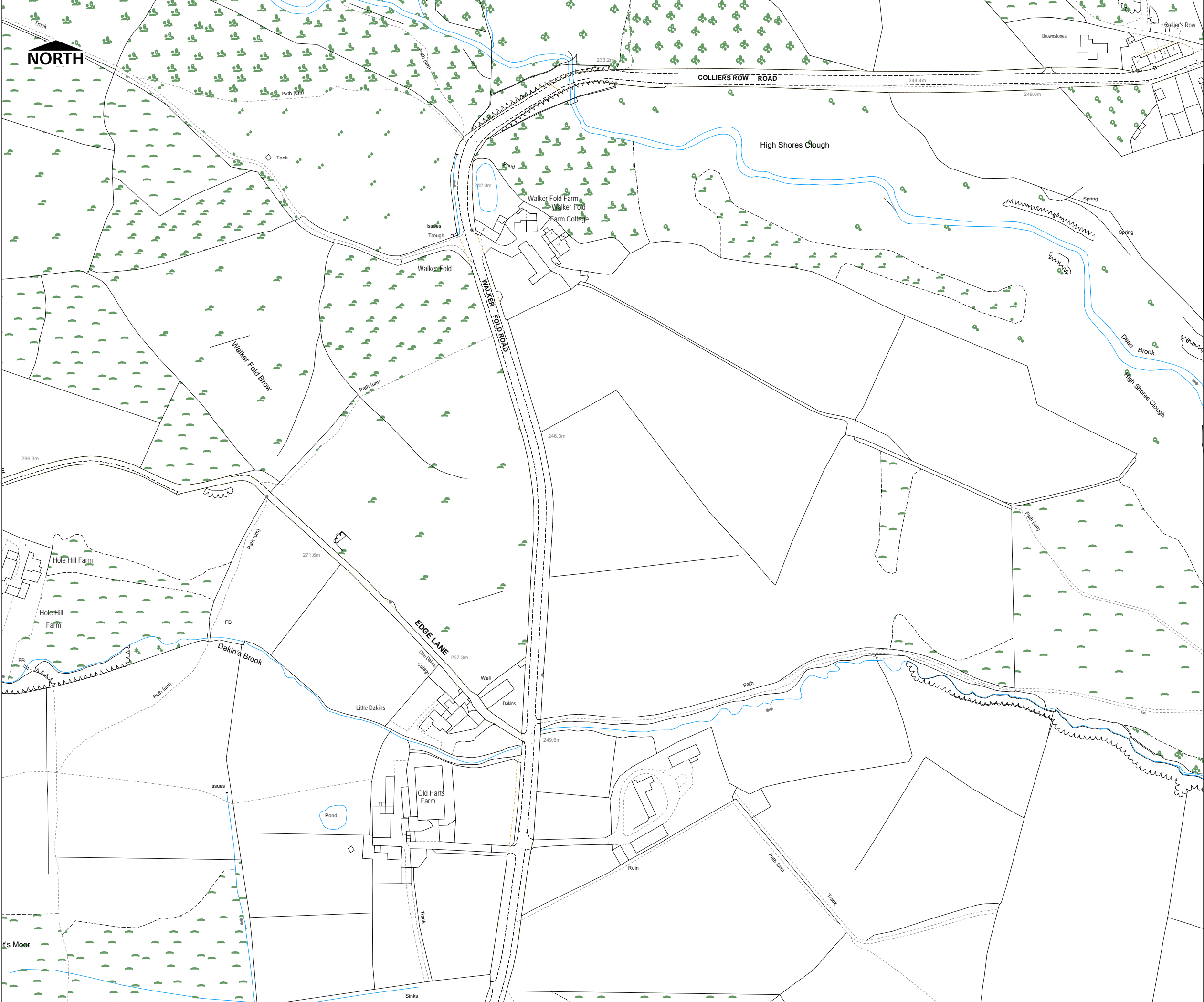
Reproduced with permission of Ordnance Survey on behalf of the Controller of Her Majesty's Stationery Office + Crown copyright and database rights under licence.

Licence No: 100019389 2017

Chorley Old Rd, Old Kiln Lane,
Walker Fold Rd, Colliers Row
Rd, Scout Rd, Smithills Dean Rd
Existing Speed Limits

Page
5 of 10

Scale	1 : 2750
Date	16/05/2017
Drawing No.	303848-2
Drawn by	PDH
Checked by	HS
Drawing Size	A3



Key to Restriction Types Displayed

- 20mph
- 30mph
- 40mph
- 50mph
- Derestricted

Reproduced with permission of Ordnance Survey on behalf of the Controller of Her Majesty's Stationery Office + Crown copyright and database rights under licence.

Licence No: 100019389 2017

Chorley Old Rd, Old Kiln Lane,
Walker Fold Rd, Colliers Row
Rd, Scout Rd, Smithills Dean Rd
Existing Speed Limits

Page
6 of 10

Scale	1 : 2750
Date	16/05/2017
Drawing No.	303848-2
Drawn by	PDH
Checked by	HS
Drawing Size	A3



NORTH

Bolton Council

Highways & Engineering Division
Paderborn House
Bolton BL1 1UA

www.bolton.gov.uk/highways
highways@bolton.gov.uk

Key to Restriction Types Displayed

- 20mph
- 30mph
- 40mph
- 50mph
- Derestricted

Reproduced with permission of Ordnance Survey on behalf of the Controller of Her Majesty's Stationery Office + Crown copyright and database rights under licence.

Licence No: 100019389 2017

Chorley Old Rd, Old Kiln Lane,
Walker Fold Rd, Colliers Row
Rd, Scout Rd, Smithills Dean Rd
Existing Speed Limits

Page
7 of 10

Scale	1 : 2750
Date	16/05/2017
Drawing No.	303848-2
Drawn by	PDH
Checked by	HS
Drawing Size	A3



Key to Restriction Types Displayed

- 20mph
- 30mph
- 40mph
- 50mph
- Derestricted

Reproduced with permission of Ordnance Survey on behalf of the Controller of Her Majesty's Stationery Office + Crown copyright and database rights under licence.

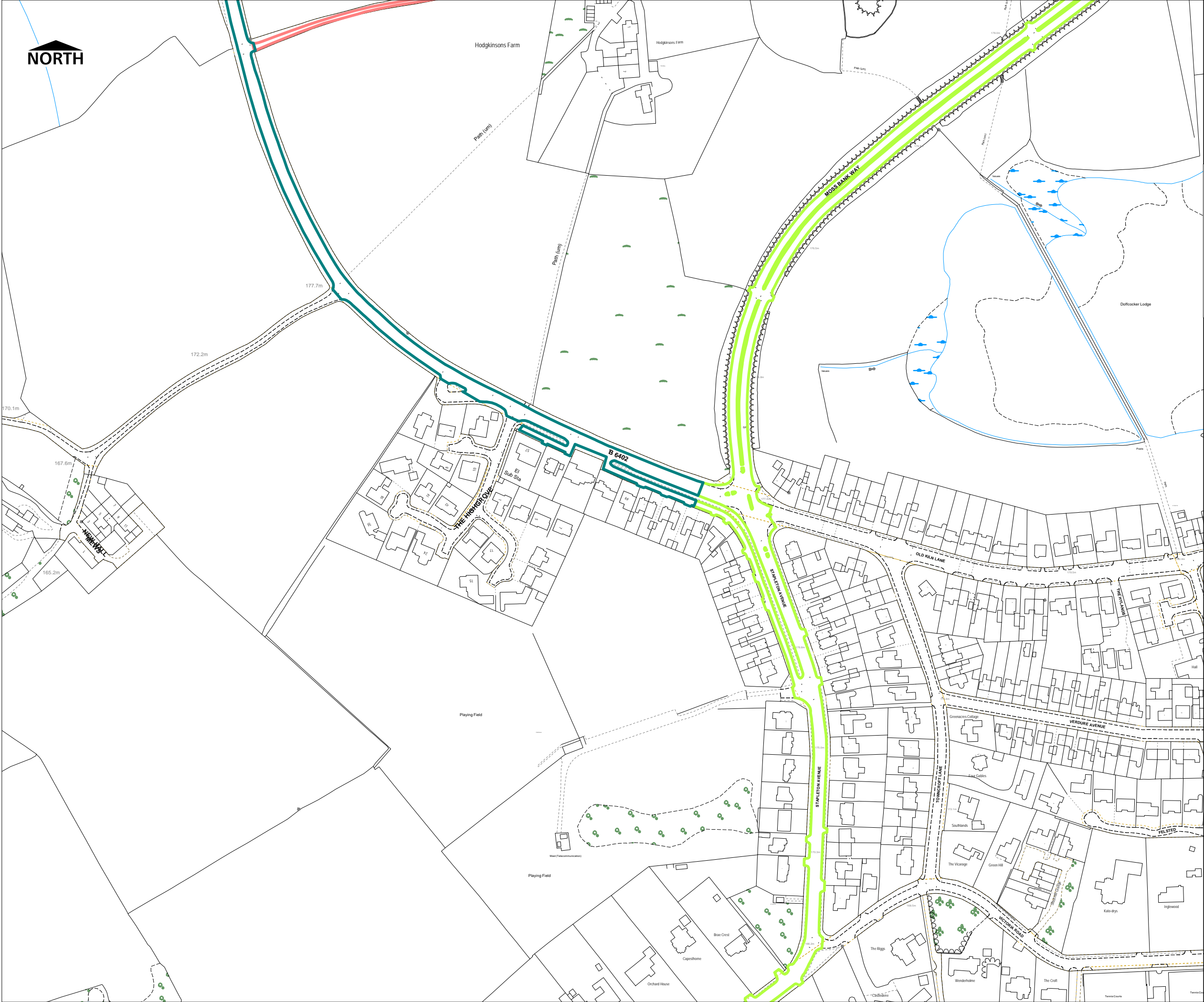
Licence No: 100019389 2017

Chorley Old Rd, Old Kiln Lane,
Walker Fold Rd, Colliers Row
Rd, Scout Rd, Smithills Dean Rd
Existing Speed Limits

Page
8 of 10

Scale	1 : 2750
Date	16/05/2017
Drawing No.	303848-2
Drawn by	PDH
Checked by	HS
Drawing Size	A3





Key to Restriction Types Displayed

- 20mph
- 30mph
- 40mph
- 50mph
- Derestricted

Reproduced with permission of Ordnance Survey on behalf of the Controller of Her Majesty's Stationery Office + Crown copyright and database rights under licence.

Licence No: 100019389 2017

**Chorley Old Rd, Old Kiln Lane,
Walker Fold Rd, Colliers Row
Rd, Scout Rd, Smithills Dean Rd
Existing Speed Limits**

Page
10 of 10

Scale	1 : 2750
Date	16/05/2017
Drawing No.	303848-2
Drawn by	PDH
Checked by	HS
Drawing Size	A3